

POTOSÍ

Desafíos y oportunidades para una vida digna



POTOSÍ

Población: 788.406
Hombres: 386.796
Mujeres: 401.610

El Departamento de Potosí tiene 118.218 km² por los que se extienden sus 16 provincias. Su gente trabaja con esfuerzo y tesón. La región se caracteriza por ser minera. El histórico Cerro Rico y el maravilloso Salar de Uyuni son algunos lugares de importancia. Potosí tiene muchos desafíos socioeconómicos para lograr un desarrollo humano integral.

Fortalezas

Desafíos

Recursos

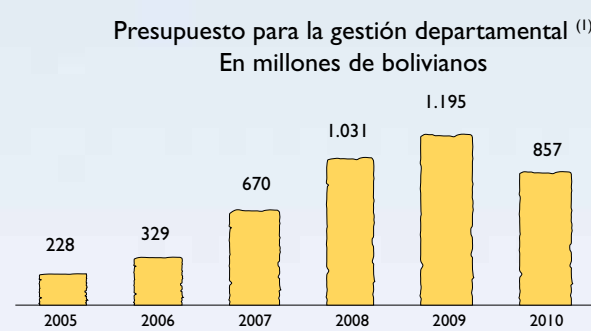
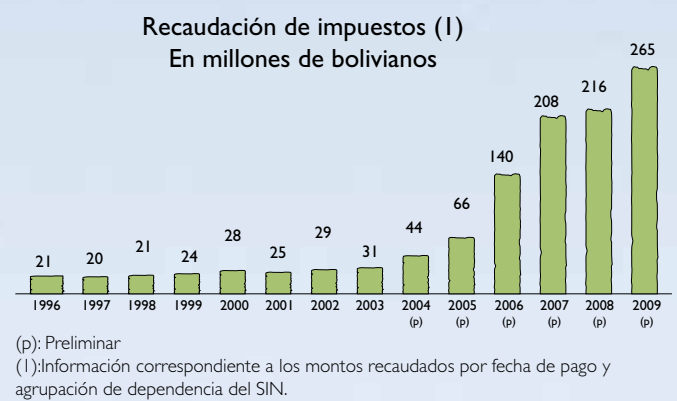
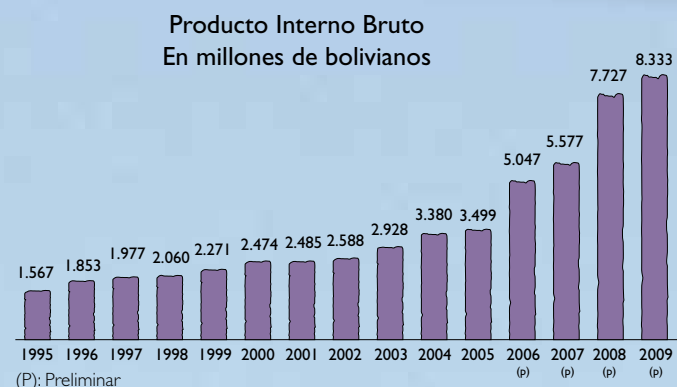
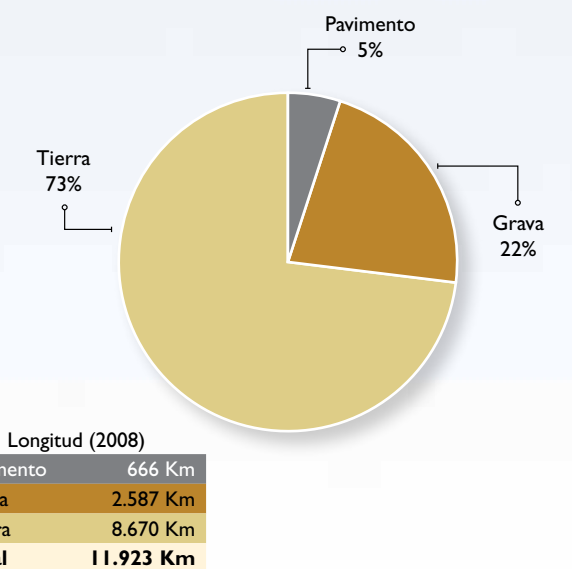
POTOSÍ: Presupuesto de los municipios por concepto de Impuesto Directo a los Hidrocarburos (IDH), Coparticipación Tributaria y Cuenta Especial Diálogo Nacional 2000 (HIPC II), En bolivianos

| MUNICIPIO | 2005 | 2006 | 2007 | 2008 | 2009 | 2010 |
|-------------|------------|------------|------------|------------|-------------|------------|
| Potosí | 32.229.467 | 52.967.668 | 73.213.243 | 87.724.696 | 116.641.425 | 98.831.852 |
| Tinguipaya | 5.993.763 | 9.023.667 | 11.951.879 | 14.004.385 | 18.824.897 | 16.746.858 |
| Yocalla | 1.913.683 | 3.054.589 | 4.165.142 | 4.956.083 | 6.612.104 | 5.689.648 |
| Urmiri | 515.867 | 800.454 | 1.076.578 | 1.271.843 | 1.702.777 | 1.488.387 |
| Uncía | 6.326.815 | 9.872.077 | 13.314.225 | 15.751.985 | 21.074.193 | 18.616.247 |
| Chayanta | 3.649.161 | 5.636.832 | 7.564.334 | 8.925.707 | 11.956.917 | 10.478.342 |
| Llallagua | 8.453.218 | 13.711.103 | 18.837.571 | 22.501.909 | 29.964.025 | 25.310.137 |
| Betanzos | 9.281.582 | 14.463.635 | 19.494.186 | 23.055.644 | 30.850.686 | 26.901.236 |
| Chaquí | 2.402.755 | 3.762.121 | 5.082.489 | 6.018.423 | 8.048.397 | 6.999.313 |
| Tacobamba | 3.598.989 | 5.365.292 | 7.069.888 | 8.260.888 | 11.119.661 | 9.951.026 |
| Colquechaca | 8.488.817 | 12.807.228 | 16.981.947 | 19.910.148 | 26.755.669 | 23.056.270 |
| Ravelo | 5.591.197 | 8.450.429 | 11.215.201 | 13.155.510 | 17.674.381 | 17.584.227 |
| Pocoata | 5.429.304 | 8.233.605 | 10.946.521 | 12.852.423 | 17.259.221 | 16.003.398 |
| Ocurí | 5.023.995 | 7.603.267 | 10.097.782 | 11.849.150 | 15.916.403 | 12.218.170 |

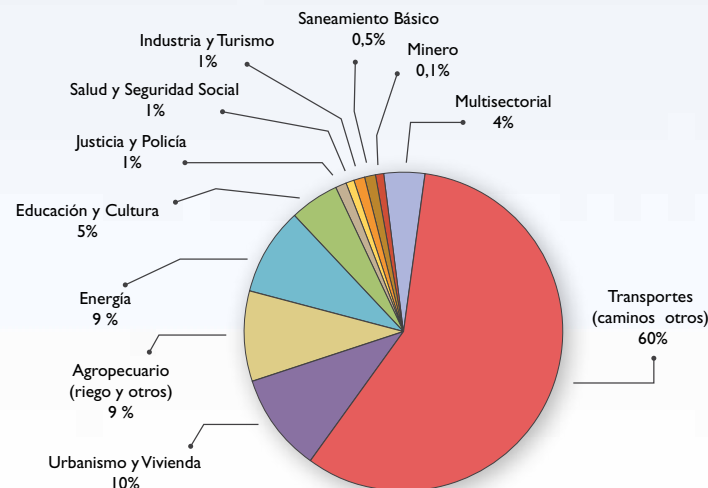
| MUNICIPIO | 2005 | 2006 | 2007 | 2008 | 2009 | 2010 |
|--------------------------|-----------|------------|------------|------------|------------|------------|
| San Pedro | 7.702.217 | 11.537.188 | 15.240.768 | 17.832.541 | 23.987.612 | 21.404.672 |
| Toro Toro | 2.858.365 | 4.325.896 | 5.745.207 | 6.741.690 | 9.055.774 | 8.031.046 |
| Cotagaita | 5.928.998 | 9.319.667 | 12.614.538 | 14.952.417 | 19.986.019 | 17.343.122 |
| Vitichi | 2.824.102 | 4.415.918 | 5.961.820 | 7.057.246 | 9.439.198 | 8.215.002 |
| Tupiza | 8.649.381 | 14.120.457 | 19.458.175 | 23.278.807 | 30.975.533 | 26.336.909 |
| Atocha | 2.158.192 | 3.518.572 | 4.845.620 | 5.795.222 | 7.712.500 | 6.562.177 |
| Colcha K | 2.318.589 | 3.684.396 | 5.013.223 | 5.958.622 | 7.953.914 | 6.860.902 |
| San Pedro de Quemes | 193.339 | 308.941 | 421.481 | 501.655 | 669.189 | 575.490 |
| San Pablo de Lipez | 640.402 | 995.151 | 1.339.411 | 1.582.953 | 2.118.903 | 1.850.580 |
| Mojinete | 172.449 | 273.815 | 372.429 | 442.574 | 590.831 | 509.860 |
| San Antonio de Esmeruoco | 427.808 | 661.688 | 888.526 | 1.048.795 | 1.404.735 | 1.230.116 |
| Sacaca | 5.001.166 | 7.615.485 | 10.146.003 | 11.925.963 | 16.006.251 | 14.143.717 |

| MUNICIPIO | 2005 | 2006 | 2007 | 2008 | 2009 | 2010 |
|--------------|--------------------|--------------------|--------------------|--------------------|--------------------|--------------------|
| Caripuyo | 2.404.757 | 3.666.019 | 4.887.036 | 5.746.188 | 7.710.977 | 6.809.138 |
| Puna | 10.452.239 | 15.761.590 | 21.218.541 | 25.079.424 | 33.568.901 | 29.310.990 |
| Caiza D | 2.329.257 | 4.186.885 | 5.688.660 | 6.756.318 | 9.022.052 | 7.795.179 |
| Uyuni | 4.323.069 | 6.984.779 | 9.578.952 | 11.431.654 | 15.229.513 | 13.019.726 |
| Tomave | 3.178.106 | 4.977.401 | 6.725.124 | 7.964.068 | 10.649.955 | 9.260.449 |
| Porco | 1.413.032 | 2.258.323 | 3.081.240 | 3.667.497 | 4.892.207 | 4.206.799 |
| Arampampa | 1.333.155 | 2.008.911 | 2.662.073 | 3.120.032 | 4.193.464 | 3.728.522 |
| Acasio | 1.506.577 | 2.313.781 | 3.095.979 | 3.647.543 | 4.889.955 | 4.299.544 |
| Llica | 682.308 | 1.094.235 | 1.495.403 | 1.781.430 | 2.375.340 | 2.038.761 |
| Tahua | 534.227 | 839.939 | 1.137.023 | 1.347.832 | 1.801.514 | 1.563.081 |
| Villazon | 8.207.586 | 13.381.210 | 18.428.070 | 22.039.484 | 29.330.945 | 24.956.117 |
| San Agustín | 407.260 | 638.525 | 863.194 | 1.022.499 | 1.367.153 | 1.188.055 |
| TOTAL | 174.545.194 | 274.640.739 | 371.919.482 | 440.961.247 | 589.333.190 | 511.115.061 |

Superficie de los caminos



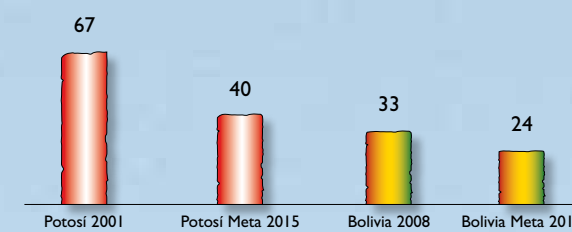
Distribución de la inversión departamental 2010



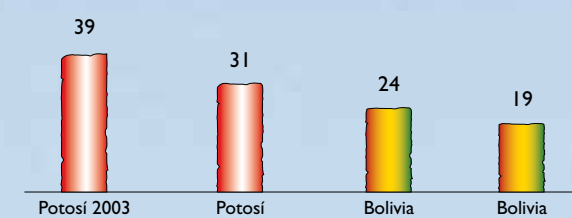
Fuentes: Elaboración propia con datos de UDAPE, INE, SNIS, SIE, MINISTERIO DE ECONOMÍA Y FINANZAS / Incluye presupuesto reformulado 2010

FUNDACIÓN JUBILEO: Edificio Esperanza, Av. Mariscal Santa Cruz 2150, Piso 2 • Teléfonos: 2125177 - 2311074 • fundajub@entelnet.bo • www.jubileobolivia.org.bo • La Paz - Bolivia

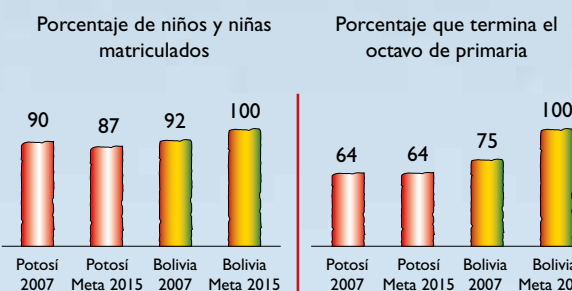
Población en extrema pobreza En porcentaje



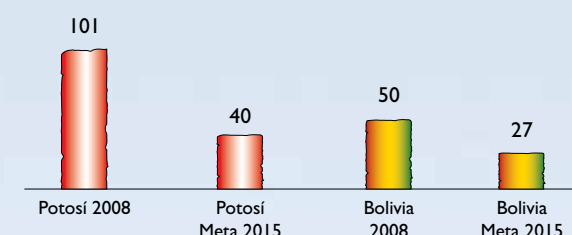
Niños menores de tres años con desnutrición crónica En porcentaje



Educación



Mortalidad infantil por mil nacidos vivos



Cobertura de parto institucional En porcentaje

